

THIS MAP IS FOR ASSESSMENT PURPOSES. IT IS NOT VALID FOR LEGAL DESCRIPTION OR CONVEYANCE.

THE HORIZONTAL DATUM IS THE MASSACHUSETTS STATE PLANE COORDINATE SYSTEM, NAD 83.

PHOTOGRAPHY DATE: MASSGIS 2008 ORTHO IMAGERY

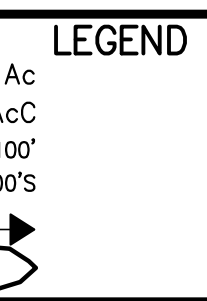
COMPLETION DATE: 2012

PRODUCED IN 2012 BY

CAI Technologies
Precision Mapping. Geospatial Solutions.

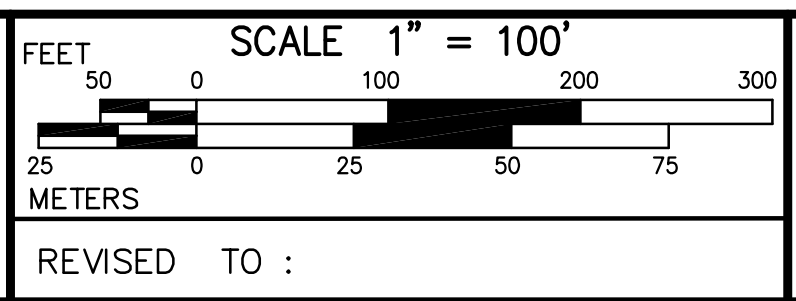
11 PLEASANT STREET, LITTLETON, NH 03661
800.322.4540 - WWW.CAI-TECH.COM

AREA SURVEYED Ac
 AREA CALCULATED Ac
 RECORD DIMENSION 100'
 SCALED DIMENSION 100'S
 MATCH LINE



LEGEND

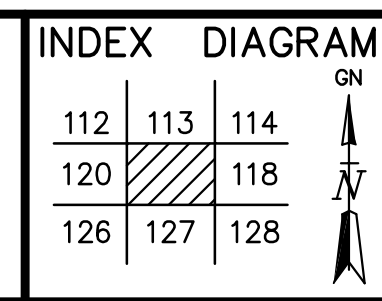
EXEMPT PROPERTY (E)
 SUBDIVISION LOT NO. (2)
 BUILDING/STREET NO. (2)
 RIGHT OF WAY/ACCESS (R/W)
 COMMON OWNERSHIP (C)
 WETLANDS (W)



PROPERTY MAPS

LINCOLN

MASSACHUSETTS



MAP NO.

119